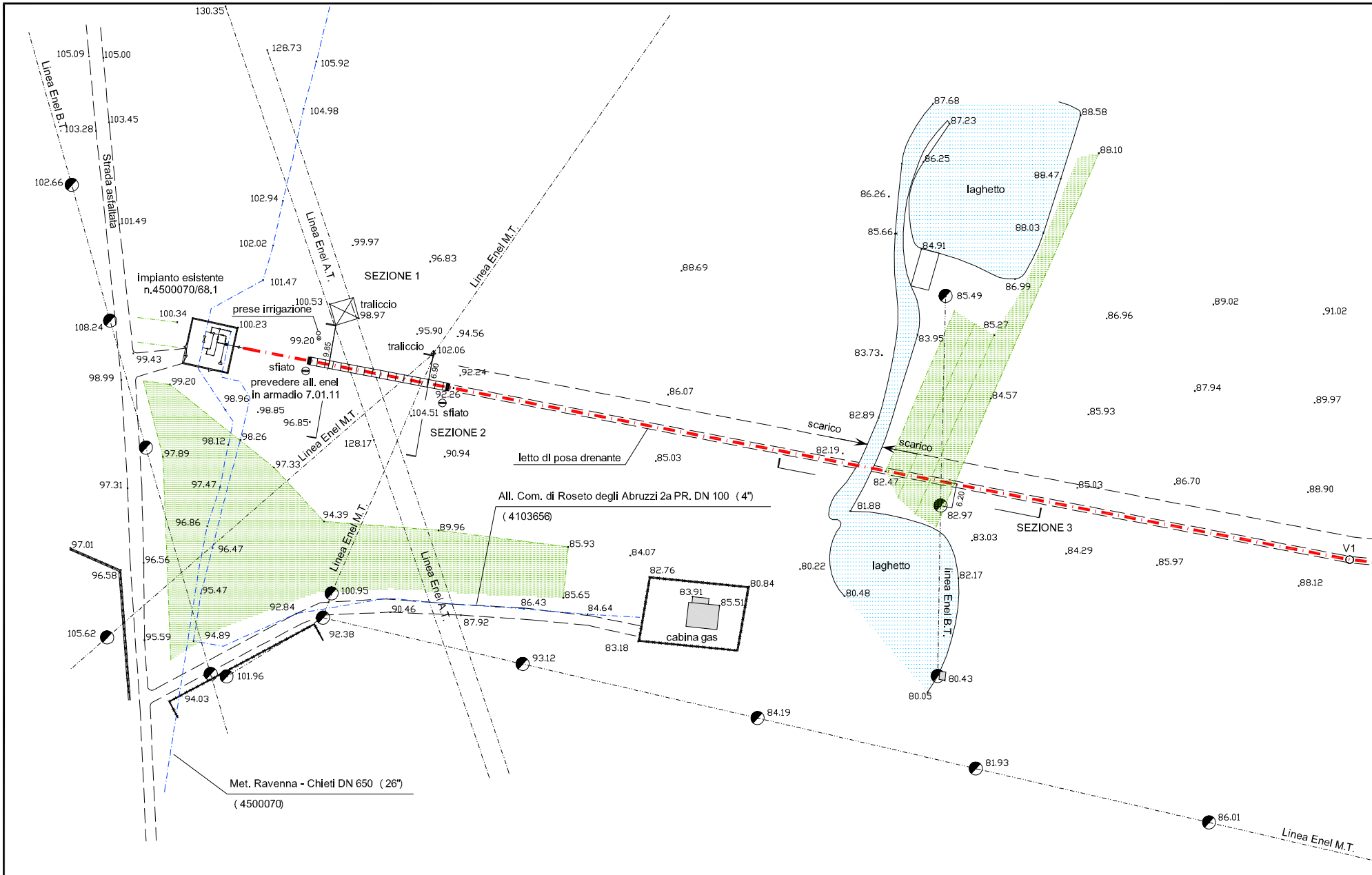
130.35
128.73
105.92
105.09
105.00
Linea Enel B.T.
103.28
103.45
104.98
Strada asfaltata
102.66
101.49
102.94
102.02
99.97
Linea Enel A.T.
96.83
Linea Enel M.T.
88.69
impianto esistente
n.4500070/68.1
101.47
SEZIONE 1
100.53
traliccio
98.97
prese irrigazione
100.34
100.23
108.24
99.20
9.85
95.90
94.56
traliccio
102.06
99.43
sfiato
6.90
92.24
98.99
99.20
prevedere all. enel
in armadio 7.01.11
92.26
98.96
98.85
104.51
sfiato
96.85
SEZIONE 2
98.12
98.26
Linea Enel M.T.
128.17
90.94
97.89
97.33
letto di posa drenante
85.03
86.07
97.31
97.47
94.39
All. Com. di Roseto degli Abruzzi 2a PR. DN 100 (4")
(4103656)
96.86
89.96
Linea Enel M.T.
97.01
96.56
96.47
85.93
84.07
96.58
Linea Enel A.T.
82.76
95.47
100.95
85.65
80.84
83.91
85.51
92.84
90.46
86.43
84.64
105.62
95.59
94.89
92.38
87.92
cabina gas
83.18
93.12
101.96
94.03
84.19
Met. Ravenna - Chieti DN 650 (26")
(4500070)
87.68
87.23
88.58
88.10
86.25
laghetto
88.47
86.26
85.66
88.03
84.91
86.99
85.49
89.02
91.02
86.96
85.27
83.95
83.73
87.94
84.57
89.97
85.93
82.89
scarico
scarico
82.19
82.47
85.03
86.70
88.90
81.88
6.20
82.97
SEZIONE 3
83.03
84.29
V1
80.22
laghetto
82.17
85.97
88.12
80.48
linea Enel B.T.
80.43
80.05
81.93
86.01
Linea Enel M.T.

RILIEVO PLANO-ALTIMETRICO - SCALA 1:1000

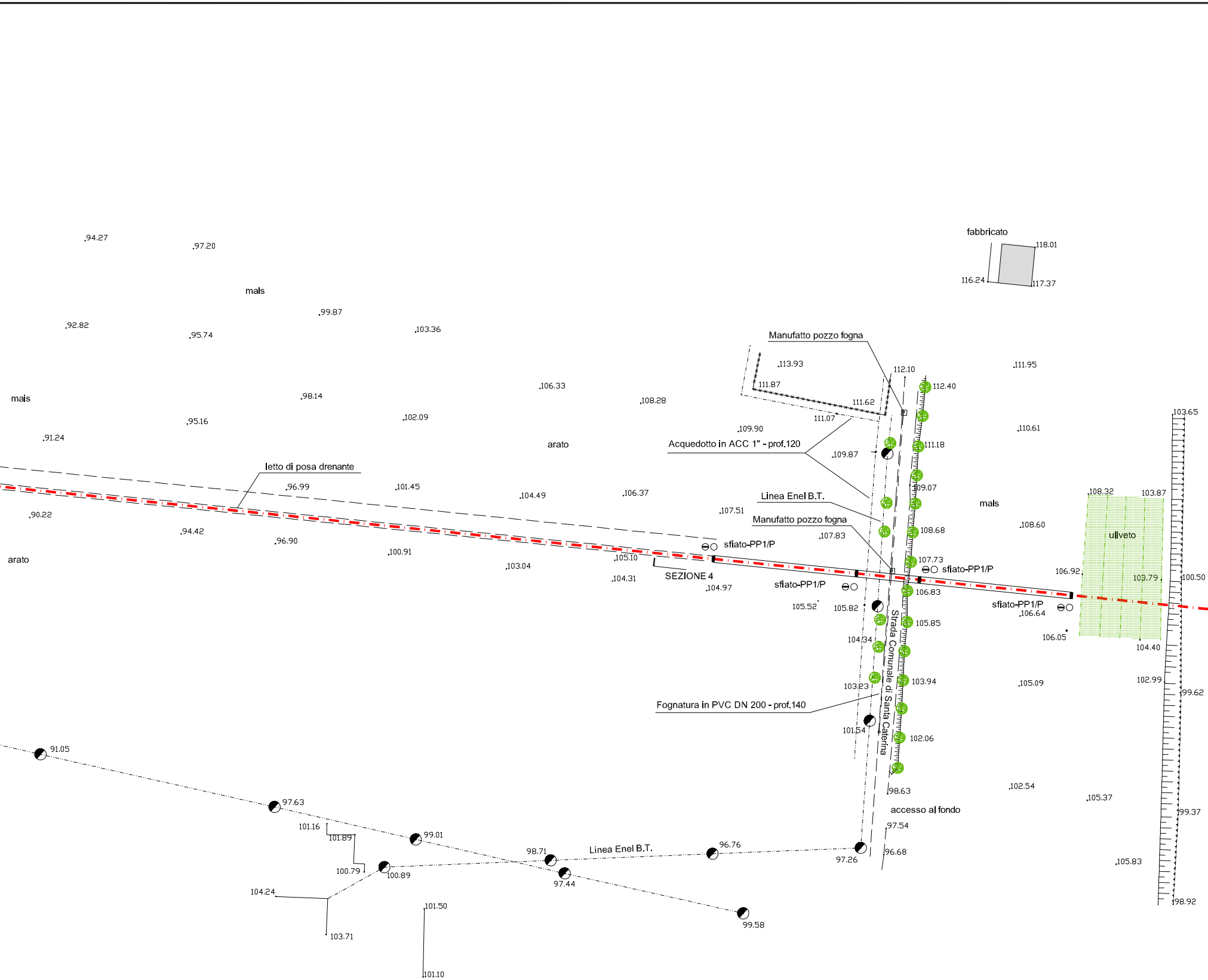
fabbricato
118.01
116.24
117.37
94.27
97.20
mais
99.87
92.82
95.74
103.36
Manufatto pozzo fogna
113.93
112.10
111.95
112.40
111.87
111.62
mais
106.33
98.14
108.28
111.07
102.09
95.16
109.90
110.61
103.65
111.18
91.24
arato
Acquedotto in ACC 1" - prof.120
109.87
letto di posa drenante
109.07
96.99
101.45
104.49
106.37
Linea Enel B.T.
108.32
103.87
mais
90.22
107.51
Manufatto pozzo fogna
108.68
108.60
94.42
uliveto
96.90
107.83
sfiato-PP1/P
107.73
arato
100.91
103.04
105.10
sfiato-PP1/P
106.92
SEZIONE 4
103.79
100.50
104.31
sfiato-PP1/P
104.97
106.83
105.52
105.82
sfiato-PP1/P
106.64
105.85
106.05
104.34
104.40
Strada Comunale di Santa Caterina
103.94
105.09
103.23
102.99
99.62
Fognatura in PVC DN 200 - prof.140
101.54
102.06
91.05
98.63
102.54
105.37
97.63
accesso al fondo
99.37
101.16
101.89
97.54
99.01
98.71
Linea Enel B.T.
96.76
96.68
100.79
97.26
105.83
100.89
97.44
104.24
101.50
99.58
98.92
103.71
101.10

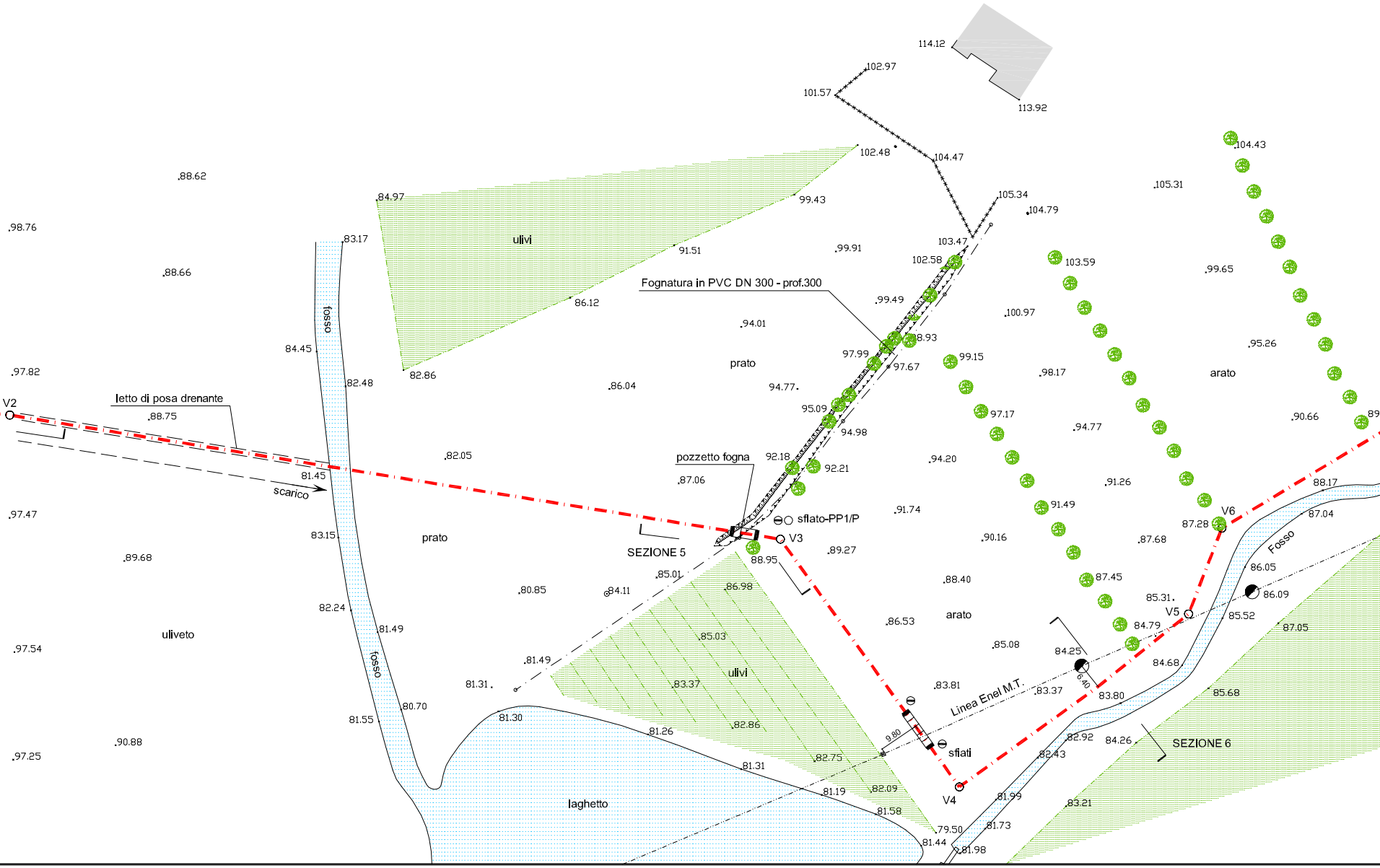
114.12
102.97
101.57
113.92
102.48
104.47
104.43
105.31
105.34
104.79
88.62
84.97
ulivi
99.43
103.47
98.76
83.17
91.51
99.91
102.58
103.59
99.65
88.66
Fognatura in PVC DN 300 - prof.300
86.12
99.49
100.97
fosso
94.01
98.93
95.26
84.45
97.99
97.67
prato
99.15
82.86
98.17
arato
97.82
82.48
86.04
94.77
V2
letto di posa drenante
95.09
97.17
90.66
88.75
94.98
94.77
82.05
92.18
pozzetto fogna
92.21
94.20
81.45
87.06
91.26
88.17
scarico
91.74
91.49
sfiato-PP1/P
97.47
87.04
V6
87.28
83.15
prato
V3
90.16
87.68
SEZIONE 5
88.95
89.27
Fosso
89.68
85.01
86.05
80.85
84.11
86.98
88.40
87.45
86.09
82.24
85.31
V5
85.52
81.49
86.53
arato
uliveto
85.03
84.79
87.05
97.54
85.08
fosso
84.25
81.49
84.68
ulivi
81.31
83.37
83.81
Linea Enel M.T.
83.37
6.40
80.70
85.68
83.80
81.30
81.55
82.86
81.26
9.80
90.88
82.92
84.26
SEZIONE 6
sfiati
82.43
97.25
82.75
81.31
82.09
81.19
V4
81.99
laghetto
81.58
83.21
79.50
81.73
81.44
81.98

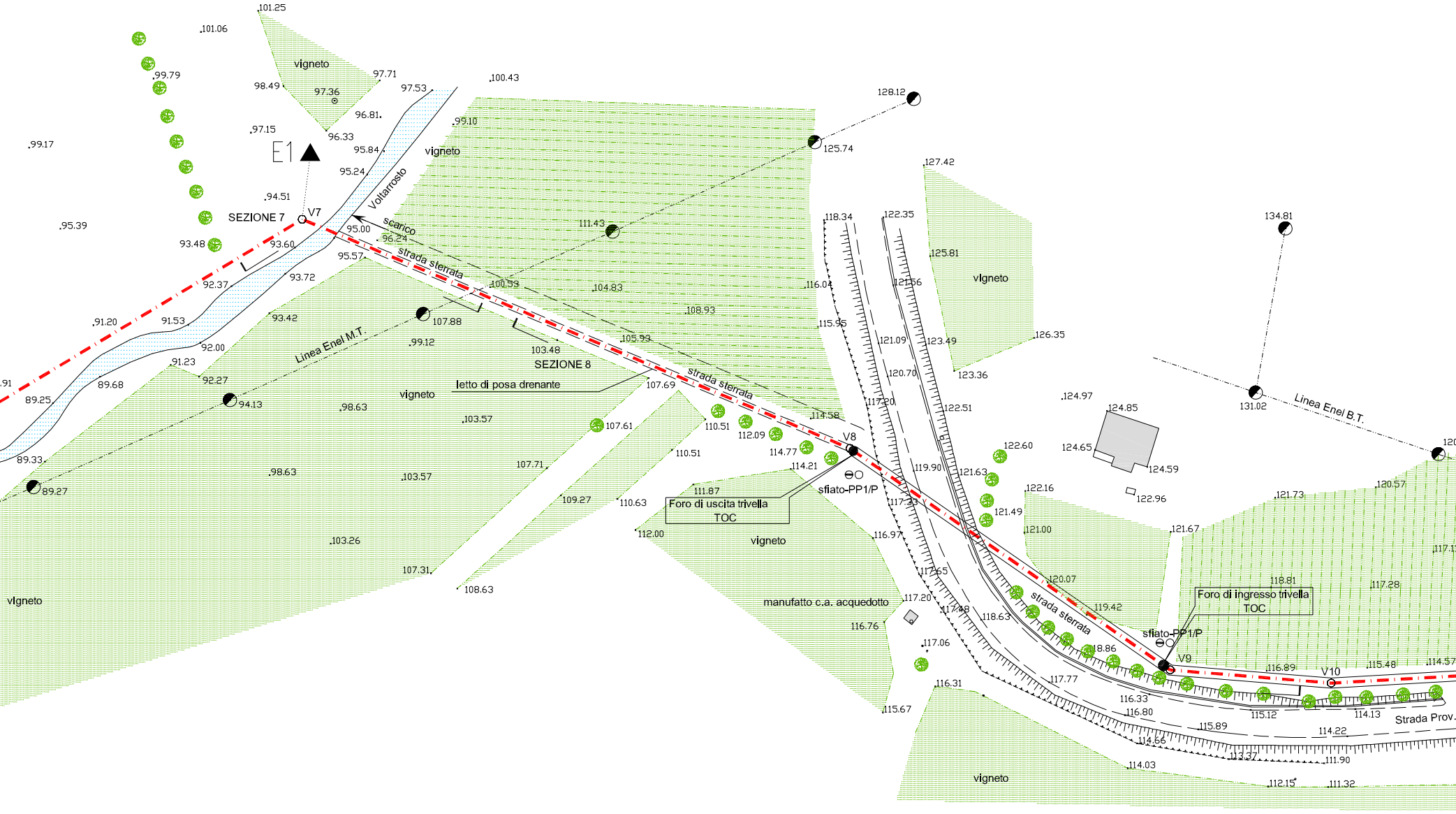
vigneto
E1
SEZIONE 7
V7
Voltarrosto
scarico
strada sterrata
Linea Enel M.T.
SEZIONE 8
letto di posa drenante
V8
sfiato-PP1/P
Foro di uscita trivella TOC
manufatto c.a. acquedotto
strada sterrata
Foro di ingresso trivella TOC
sfiato-PP1/P
V9
V10
Linea Enel B.T.
Strada Prov.
101.25
101.06
99.79
99.17
97.71
97.53
98.49
97.36
96.81
96.33
97.15
95.84
95.24
94.51
95.39
93.48
93.60
95.00
96.24
95.57
92.37
93.72
91.20
91.53
93.42
92.00
91.23
92.27
89.68
89.25
94.13
89.33
89.27
100.43
99.10
128.12
125.74
111.43
100.53
104.83
108.93
107.88
103.48
99.12
105.93
107.69
98.63
103.57
107.61
110.51
112.09
114.77
114.21
114.58
98.63
103.57
107.71
110.51
109.27
110.63
111.87
112.00
103.26
107.31
108.63
118.34
122.35
127.42
125.81
121.56
116.04
115.95
121.09
123.49
126.35
120.70
123.36
117.20
122.51
124.97
124.85
131.02
134.81
122.60
124.65
124.59
119.90
121.63
122.16
122.96
117.33
121.49
121.00
121.73
120.57
121.67
116.97
117.65
120.07
118.81
117.28
117.20
117.48
118.63
119.42
116.76
117.06
118.86
116.89
115.48
114.57
116.31
117.77
116.33
116.80
115.12
114.13
115.67
114.66
115.89
114.22
113.37
111.90
114.03
112.15
111.32

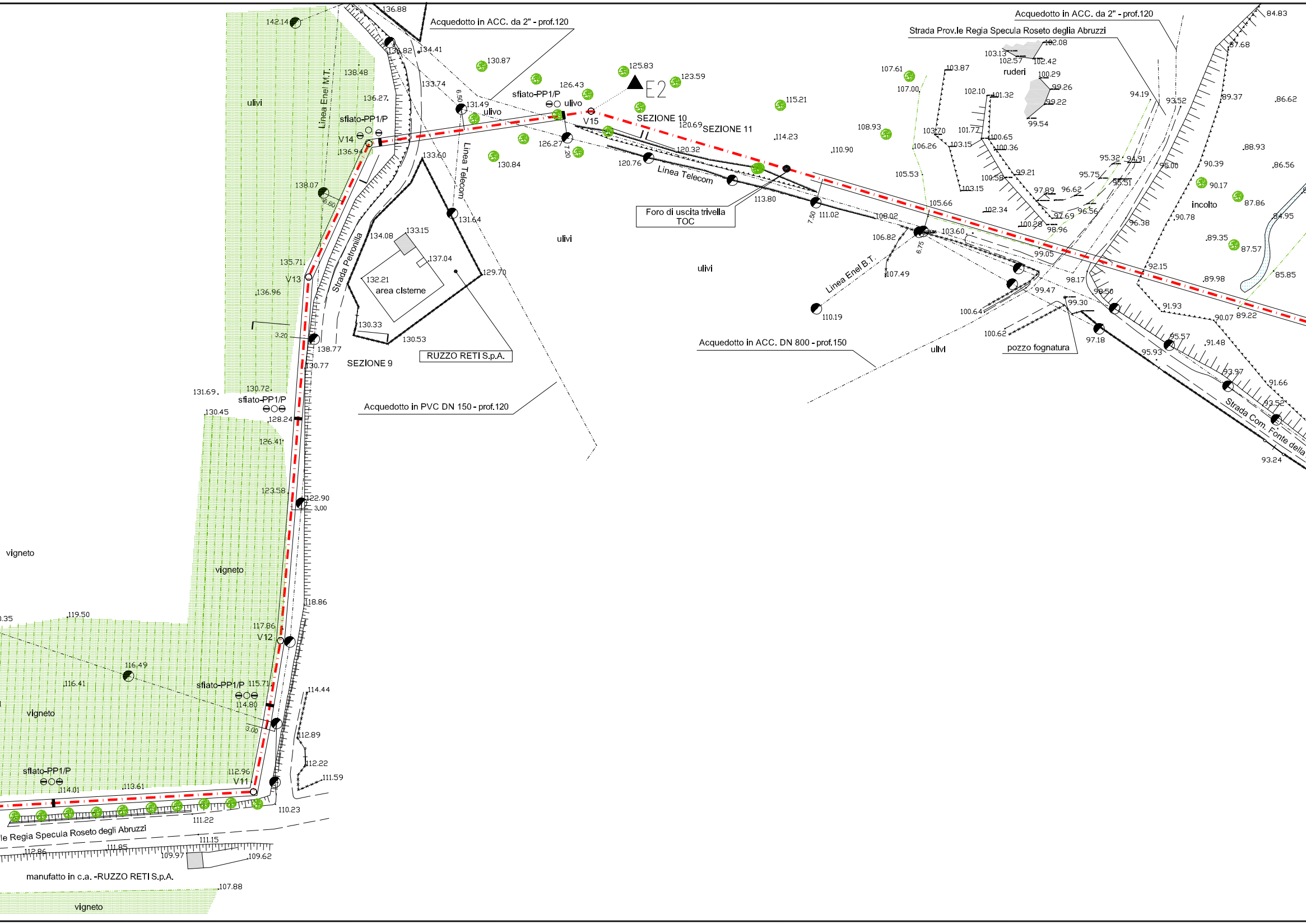
Acquedotto in ACC. da 2" - prof.120
Acquedotto in ACC. da 2" - prof.120
Strada Prov.le Regia Specula Roseto deglia Abruzzi
ruderi
E2
SEZIONE 10
SEZIONE 11
SEZIONE 9
sfiato-PP1/P
ulivo
ulivo
ulivi
ulivi
ulivi
ullvi
incolto
V14
V15
V13
V12
V11
Linea Enel M.T.
Linea Telecom
Linea Telecom
Linea Enel B.T.
Strada Petronilla
Foro di uscita trivella TOC
area clsterne
RUZZO RETI S.p.A.
Acquedotto in PVC DN 150 - prof.120
Acquedotto in ACC. DN 800 - prof.150
pozzo fognatura
Strada Com. Fonte della
sfiato-PP1/P
sfiato-PP1/P
sfiato-PP1/P
sfiato-PP1/P
vigneto
vigneto
vigneto
vigneto
le Regia Specula Roseto degli Abruzzi
manufatto in c.a. -RUZZO RETI S.p.A.
142.14
136.88
136.82
134.41
138.48
136.27
133.74
130.87
131.49
126.43
125.83
123.59
120.69
126.27
130.84
133.60
136.94
138.07
131.64
134.08
133.15
137.04
132.21
129.70
130.33
130.53
135.71
136.96
138.77
130.77
131.69
130.72
130.45
128.24
126.41
123.58
122.90
118.86
117.86
119.50
116.49
116.41
115.71
114.80
114.44
112.89
112.22
111.59
112.96
113.61
114.01
110.23
111.22
111.15
112.86
111.85
109.97
109.62
107.88
120.32
120.76
113.80
111.02
114.23
110.90
108.93
115.21
107.61
107.00
105.53
105.66
108.02
106.82
103.60
107.49
110.19
103.87
103.13
102.57
102.42
102.08
100.29
99.26
99.22
99.54
102.10
101.32
103.70
101.77
100.65
103.15
100.36
106.26
100.58
99.21
103.15
102.34
100.28
97.89
96.62
97.69
96.56
98.96
99.05
98.17
99.47
99.30
100.64
100.62
97.18
98.50
95.32
94.91
95.75
95.51
95.00
96.38
94.19
93.52
92.15
91.93
90.07
89.22
95.57
95.93
91.48
93.97
91.66
93.52
93.24
84.83
87.68
89.37
86.62
88.93
90.39
86.56
90.17
87.86
90.78
84.95
89.35
87.57
89.98
85.85
6.50
7.20
6.60
3.20
3.00
3.00
7.50
6.75

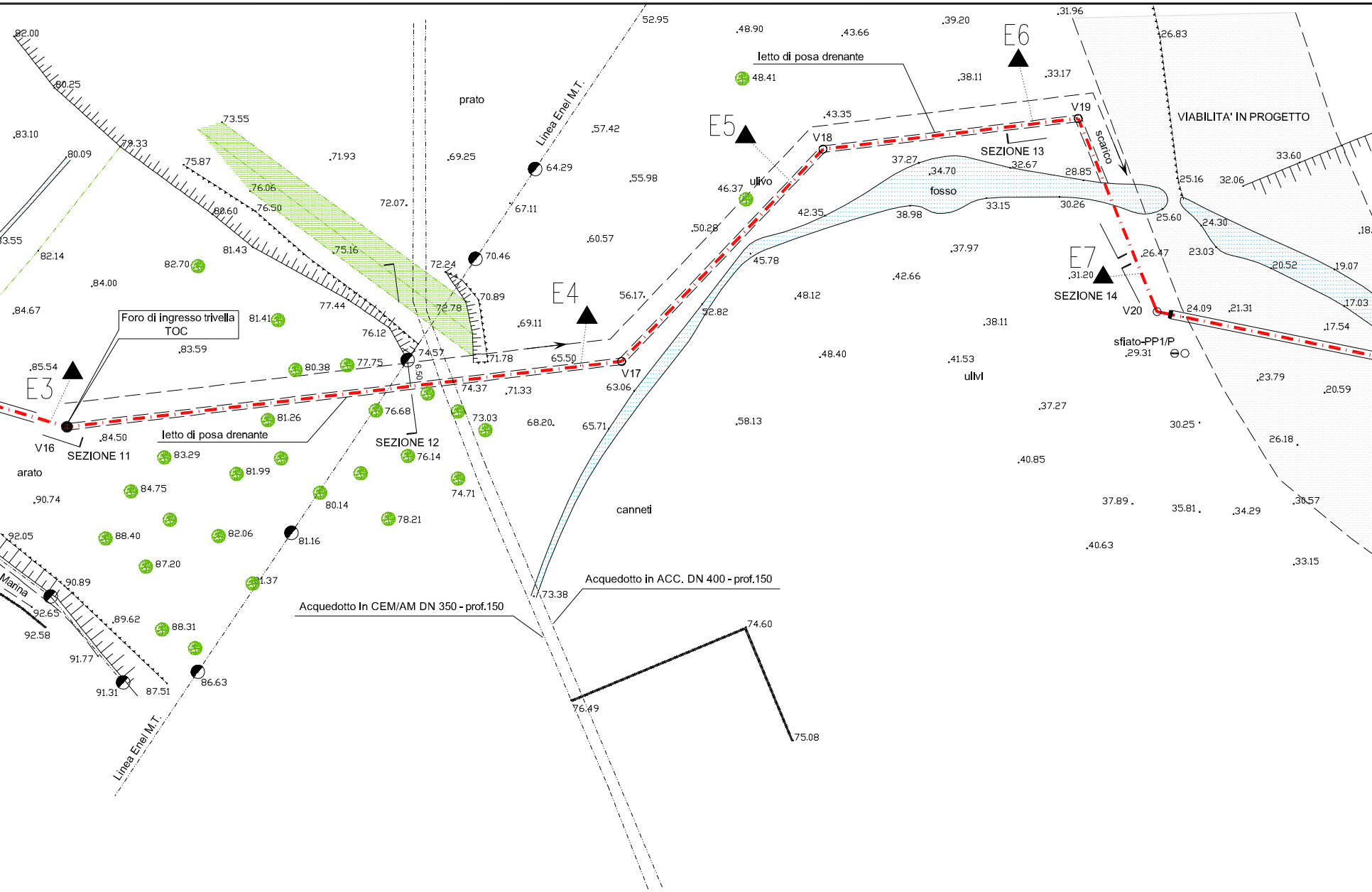
prato
Linea Enel M.T.
letto di posa drenante
E3
E4
E5
E6
E7
V16
V17
V18
V19
V20
SEZIONE 11
SEZIONE 12
SEZIONE 13
SEZIONE 14
Foro di ingresso trivella TOC
ulivo
fosso
ulivi
canneti
arato
scarico
VIABILITA' IN PROGETTO
sfiato-PP1/P
Acquedotto in ACC. DN 400 - prof.150
Acquedotto In CEM/AM DN 350 - prof.150
Marina
6.50
82.00
80.25
83.10
80.09
79.33
73.55
75.87
76.06
76.50
80.60
81.43
75.16
82.14
82.70
84.00
84.67
77.44
81.41
76.12
83.59
85.54
80.38
77.75
74.57
81.26
84.50
76.68
83.29
81.99
76.14
84.75
74.71
80.14
88.40
82.06
78.21
87.20
81.16
90.89
81.37
92.05
92.65
92.58
89.62
88.31
91.77
91.31
87.51
86.63
90.74
52.95
71.93
69.25
72.07
64.29
67.11
72.24
70.46
70.89
72.78
71.78
69.11
65.50
74.37
71.33
73.03
68.20
65.71
57.42
55.98
60.57
56.17
63.06
50.28
46.37
48.90
48.41
43.66
43.35
42.35
45.78
52.82
37.27
34.70
38.98
33.15
32.67
28.85
30.26
38.11
39.20
33.17
31.96
26.83
25.16
32.06
33.60
25.60
24.30
18.
23.03
26.47
31.20
20.52
19.07
17.03
24.09
21.31
17.54
29.31
23.79
20.59
30.25
26.18
30.57
34.29
35.81
37.89
33.15
40.63
40.85
37.27
41.53
38.11
48.40
48.12
42.66
37.97
58.13
73.38
74.60
76.49
75.08
3.55

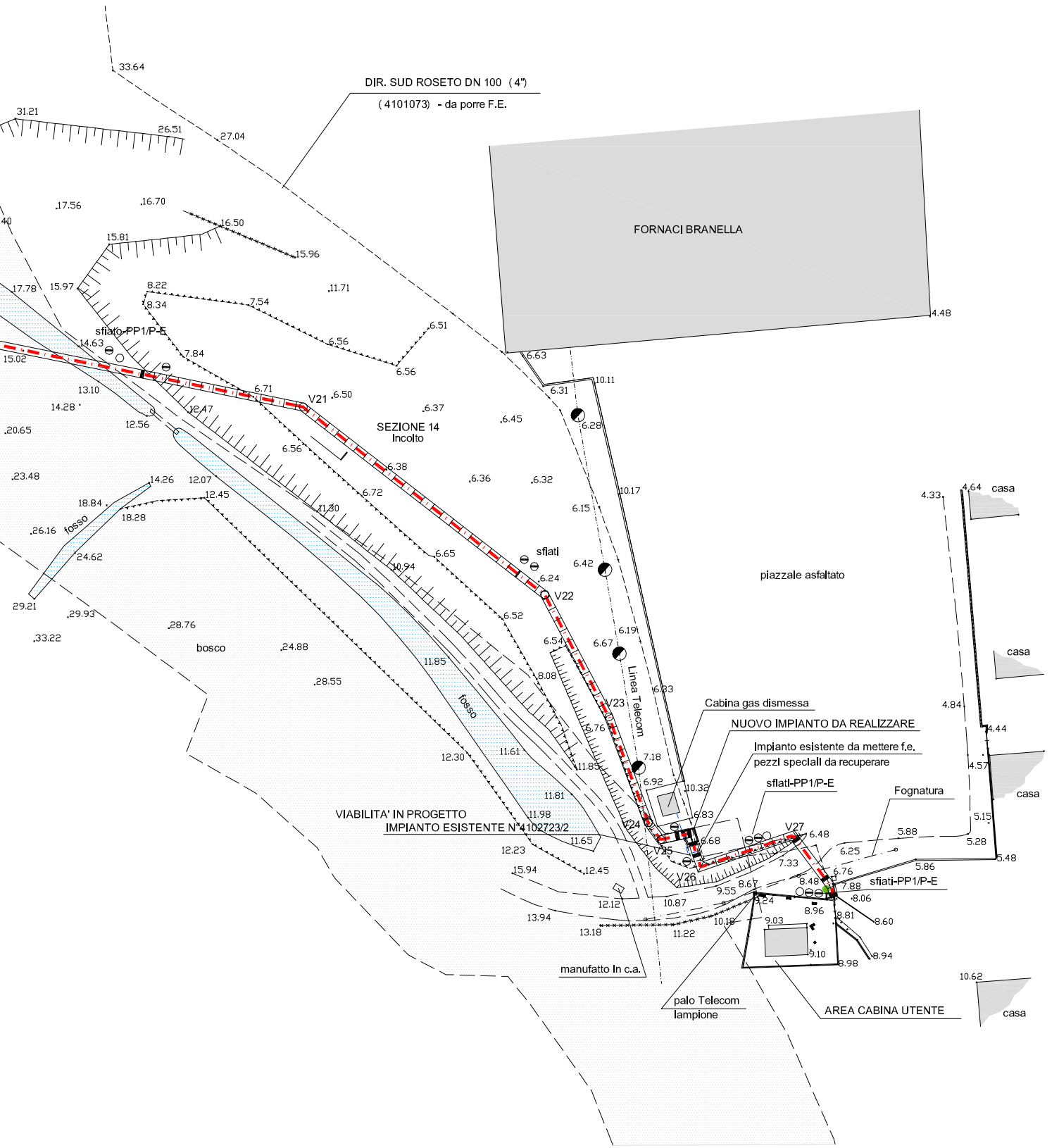
DIR. SUD ROSETO DN 100 (4")
(4101073) - da porre F.E.
FORNACI BRANELLA
33.64
31.21
26.51
27.04
17.56
16.70
16.50
15.96
15.81
40
17.78
15.97
8.22
8.34
7.54
11.71
6.51
6.56
6.56
7.84
sfiato-PP1/P-E
14.63
15.02
13.10
14.28
12.56
12.47
6.71
V21
6.50
6.37
SEZIONE 14
Incolto
6.45
6.63
6.31
10.11
4.48
6.28
20.65
6.56
6.38
23.48
14.26
12.07
12.45
6.36
6.32
6.72
18.84
18.28
fosso
26.16
11.30
6.15
10.17
24.62
6.65
sfiati
6.42
10.94
6.24
V22
29.21
29.93
6.52
28.76
33.22
bosco
24.88
6.54
6.67
6.19
11.85
8.08
28.55
fosso
V23
Linea Telecom
6.33
6.76
Cabina gas dismessa
NUOVO IMPIANTO DA REALIZZARE
Impianto esistente da mettere f.e.
pezzi speciali da recuperare
12.30
11.61
11.85
7.18
6.92
10.32
sflati-PP1/P-E
Fognatura
11.81
6.83
VIABILITA' IN PROGETTO
IMPIANTO ESISTENTE N°4102723/2
11.98
V24
V25
6.68
V27
6.48
5.88
11.65
12.23
6.25
7.33
15.94
12.45
V26
8.48
6.76
5.86
sfiati-PP1/P-E
8.67
9.55
7.88
8.06
12.12
10.87
9.24
8.96
13.94
10.18
9.03
8.81
8.60
13.18
11.22
9.10
8.94
8.98
manufatto In c.a.
palo Telecom
lampione
AREA CABINA UTENTE
piazzale asfaltato
4.33
4.64
casa
casa
4.84
4.44
4.57
casa
5.15
5.28
5.48
10.62
casa

Nel Comune di ROSETO DEGLI ABRUZZI

REV.	DATA	DESCRIZIONE	DISEGN.	CONTR.	APPROV.
3	26/04/12	AGGIORNAMENTO	GEOPAVIA		ANDRIOLO
1	20/02/12	AGGIORNAMENTO	GEOPAVIA		ANDRIOLO
0	07/02/12	EMISSIONE DISEGNO DI PROGETTO	GEOPAVIA		ANDRIOLO

Proprietario

SNAM RETE GAS

Progettista

DISEGNO
BO-4215/1

Impianto:
POT. 14895 POTENZ. DIRAMAZIONE SUD ROSETO
DN 150 (6")

Revisione 3

Comm. NR/09293/R-L01

Cod.tec. 14895

RILIEVO PLANO-ALTIMETRICO scala 1:1000

Scala 1:1000

Il presente disegno e' di proprieta' aziendale — La societa' tutelera' i propri diritti a termine di legge.